



Highcliffe Seafront Parking Restriction Proposals 2022

Ref: P26 2022



Bournemouth, Christchurch and Poole Council
(Parking Regulation, On-Street Parking Places and Off-Street Parking Places)
Consolidation Order 2021 (Amendment No. 26) Order 202X

INDEX OF DOCUMENTS ON DEPOSIT

A.	Notice of Proposals to make a traffic ORDER as sent for advertisement in the Bournemouth Echo on the 08 July 2022		
B.	A Copy of the above titled draft traffic ORDER (MAP BASED)		
Road Name(s)	Restriction	Location/ Description	Map Tile Number(s)
1. Abingdon Drive	No waiting at any time	Northern side of the carriageway extending approx. 30m from its junction with Mill Lane	AE50
2. Abingdon Drive	No waiting & no loading/ unloading at any time	Southern side of the carriageway extending approx. 30m from its junction with Mill Lane	AE50
3. Beacon Drive	No waiting at any time	Both sides of the carriageway extending approx. 20m from its northernmost junction with Wharncliffe Road	AF48
4. Beacon Drive	No waiting at any time	Both sides of the carriageway extending approx. 20m from its southernmost junction with Wharncliffe Road	AG48
5. Bute Drive	No waiting at any time	Both sides of the carriageway extending approx. 20m from its junction with Montagu Road	AF50
6. Castle Avenue	No waiting at any time	Both sides of the carriageway: adj. and opposite to No.2 to its junction with Lymington Road	AF47
7. Chewton Lodge/ Mill Lane	No waiting at any time	10m around the junction	AE50
8. Elmwood Way	No waiting at any time	Both sides of the carriageway extending approx. 15m from its junction with Wharncliffe Road	AF48
9. Jays Court/ Montagu Road	No waiting at any time	Approx. 15m around the junction	AF49
10.Lymington Road (service road)	No waiting at any time	Both sides of carriageway adj. to and opposite 132 extending in a westerly direction to end of service road	AF46/AF47
11.Lymington Road (service road)	No waiting at any time	Both sides of carriageway extending 15m from its junction with Castle Avenue	AF47
12.Lymington Road (service road)/ Pine Crescent	No waiting at any time	Approx. 15m around the junction	AF47
13.Lymington Road (service road)/ Silver Way	No waiting at any time	Approx. 10m around the junction	AF47
14.Marrayat Court/ Montagu Road	No waiting at any time	Approx. 15m around the junction	AF49
15.Mill Lane	No waiting & no loading/ unloading at any time	Both sides of the carriageway adj. to No.9 – 9a for approx. 30m in a southerly direction	AE50
16.Mill Lane	No waiting at any time	Eastern side of the carriageway adj. to No.10 – No.2 Abingdon Drive	AE50
17.Mill Lane/ Montagu Road	No waiting at any time	Approx. 20m around the junction	AE50
18.Montagu Road	No waiting at any time	Both sides of the carriageway adj. to and opposite Nos. 21 – 23a	AF50
19.Montagu Road	No waiting at any time	Northern side of the carriageway between its junction with Waterford Road to its junction with Jays Court	AF49
20.Pine Crescent	No waiting at any time	Western side of the carriageway extending 30m and 10m on the eastern side from its westernmost junction with Lymington Road (service road)	AF47
21.Rothesay Drive	No waiting & no loading/ unloading at any time	Both sides of the carriageway from its junction with Lymington Road to Highcliffe Castle car park entrance	AF47
22.Rothesay Drive	No waiting & no loading/ unloading at any time	Both sides of the carriageway adj. to and opposite Nos. 35 – 36	AF47
23.Rothesay Drive	No waiting at any time	Around turning head adj. to Nos. 40 – 41	AG47
24.Rothesay Drive	No waiting at any time	Around turning head adj. to Nos.15a –19a	AF47
25.Rothesay Drive	No waiting at any time	Adj. to No 20, 15m each side of the driveway entrance	AG47
26.Stuart Road	No waiting at any time	Opposite No. 20 extending for approx. 50m in an easterly/ northerly direction	AE50
27.Stuart Road	No waiting at any time	Adj. to No. 20a extending for approx. 80m in an easterly/ northerly direction	AE50
28.Waterford Gardens	No waiting at any time	Both sides of the carriageway extending approx. 20m from its junction with Wharncliffe Gardens	AF48
29.Waterford Place	No waiting at any time	Northern side of the carriageway for its entire length	AF49
30.Waterford Road	No waiting & no loading/ unloading at any time	Western side of the carriageway extending approx. 20m from its junction with Wharncliffe Road in a northerly direction	AF49, AG49

31. Waterford Road	No waiting & no loading/ unloading at any time	Eastern side of the carriageway extending approx. 40m from its junction with Wharncliffe Road in a northerly direction	AF49
32. Waterford Road	No waiting at any time	Eastern side of the carriageway extending approx. 50m from its junction with Montagu Road in a northerly direction	AF49
33. Waterford Road	No waiting at any time	Western side of the carriageway extending approx. 20m from its junction with Waterford Place in a northerly direction	AF49
34. Wharncliffe Gardens	No waiting at anytime	Opposite its junction with Waterford Gardens for 50m	AG48, AG49
35. Wharncliffe Gardens	No waiting & no loading/unloading at any time	Both sides of carriageway extending 15m from its junction with Wharncliffe Road	
36. Wharncliffe Road	No waiting & no loading/unloading at any time	Both sides of carriageway extending approx. 65m from its junction with Lymington Road	AF48
37. Wharncliffe Road	No waiting at any time	Both sides of the carriageway from its junction with Elmwood Way to No. 10	AG48
38. Wharncliffe Road	No waiting & no loading/unloading at any time	Southside of the carriageway opposite Nos. 42 – 44 for approx. 20m	AG49
39. Wharncliffe Road	No waiting & no loading/unloading at any time	Both sides of the carriageway extending approx. 55m from its junction with Waterford Road	AG49
40. Wharncliffe Road	No waiting & no loading/unloading at any time	Both side of the carriageway adj. to and opposite Nos. 33 – 35	AF48
C. A Copy of the original traffic ORDER being amended (map based).			
D. A Statement of the Council's reasons for making the above traffic ORDER			

The last date for representations on the Notice of Proposals is 29 July 2022. All representations and comments will be considered before deciding the outcome.

Contact details - traffic@bcpcouncil.gov.uk | Traffic Team, BCP Civic Centre, Bourne Avenue, Bournemouth, BH2 6DY

**BOURNEMOUTH, CHRISTCHURCH
AND POOLE COUNCIL**

Bournemouth, Christchurch and Poole Council
(Parking Regulation, On-Street Parking Places
and Off-Street Parking Places)
Consolidation Order 2021 (Amendment No. 26)
Order 202x

PROPOSALS

Bournemouth, Christchurch and Poole Council proposes to make traffic regulations to control waiting and loading/unloading with the effects detailed in the Schedule to this Notice.

SUPPORTING INFORMATION

From 8 July 2022 a copy of this Notice, plans illustrating the proposals, a copy of the Draft Order, the Statutory Reasons for the proposals and a copy of the Order being amended may be inspected online at:
www.bcpccouncil.gov.uk/highwayconsultations
and at the Customer Services Centre,
St Stephen's Road, Bournemouth, BH2 6EB
(by appointment only Monday to Friday
10am to 4pm, email traffic@bcpccouncil.gov.uk).

REPRESENTATIONS

If you wish to make representations in support of, or in objection to, the proposals you must send them in writing, quoting reference **P26 2022** and specifying the grounds of any objection to: Traffic Team, BCP Civic Centre, Bourne Avenue, Bournemouth, BH2 6DY or email traffic@bcpccouncil.gov.uk to arrive by 29 July 2022. Please take note that all representations received will be available for public inspection.

Julian McLaughlin,
Director: Transport and Engineering

SCHEDULE

Proposed restriction: No waiting at any time on parts of the following roads (all BH23) – Abingdon Drive, Beacon Drive, Bute Drive, Castle Avenue, Chewton Lodge, Elmwood Way, Jays Court, Lymington Road (service road), Marrayat Court, Mill Lane, Montagu Road, Pine Crescent, Silver Way, Stuart Road, Waterford Gardens, Waterford Place, Waterford Road, Wharncliffe Gardens, Wharncliffe Road
Proposed restriction: No waiting & no loading/unloading at any time on parts of the following roads (all BH23) – Abingdon Drive, Mill Lane, Rothesay Drive, Waterford Road, Wharncliffe Road

B: DRAFT ORDER

Parking/Waiting Restrictions

Bournemouth, Christchurch and Poole Council
(Parking Regulation, On-Street Parking Places and Off-Street Parking Places)
Consolidation Order 2021 (Amendment No. 26) Order 202x

Bournemouth, Christchurch and Poole Council ("the Council") makes the following order under sections 1, 2, 3, 4, 32, 35, 45, 46, 49, 51, 52, 53 and Part IV of Schedule 9 of the Road Traffic Regulation Act 1984 ("the Act") as amended and all other enabling powers, and after consultation with the Chief Officer of Police in accordance with Part III of Schedule 9 of the Act.

Part 1

- Bournemouth, Christchurch and Poole Council (Parking Regulation, On-Street Parking Places and Off-Street Parking Places)
Consolidation Order 2021 is hereby varied by;
 - The deletion from Schedule 2 thereto of the items contained in Part 2 to this Order;
 - The addition to Schedule 2 thereto of the items contained in Part 3 to this Order.
- Bournemouth, Christchurch and Poole Council (Parking Regulation, On-Street Parking Places and Off-Street Parking Places) Consolidation Order 2021 as varied on divers dates and save as expressly varied as aforesaid shall continue in full force and effect.
- The Interpretation Act 1978 shall apply to the interpretation of this Order as it applies for the interpretation of an Act of Parliament.
- This Order shall come into operation on the xxx 202x and may be cited as: Bournemouth, Christchurch and Poole Council (Parking Regulation, On-Street Parking Places and Off-Street Parking Places) Consolidation Order 2021 (Amendment No. 26) Order 2022.

Executed as a Deed by the affixing of the Common Seal

On

In the presence of

Signature

Full Name

Position

Part 2 - (Items to be deleted)
SCHEDULE 2






















Map tile	Revision
AE47	0
AE49	2
AE50	0
AF46	0
AF47	0
AF48	1
AF49	1
AG47	0
AG48	1
AG49	0


Part 3 - (Items to be inserted)
SCHEDULE 2

Map tile	Revision
AE47	1
AE49	3
AE50	1
AF46	1
AF47	1
AF48	2
AF49	2
AF50	0
AG47	1
AG48	2
AG49	1

Map Schedule Legend

Traffic Order Restriction Types

	Bus Parking Place
	Coach Parking Place
	Controlled Parking Zone
	Disabled Blue Badge Holders
	Emergency Vehicle Parking Place
	Limited Waiting
	Loading Place
	Motorcycle Parking Place
	No Stopping on School Entrance Markings
	Other Parking Place
	Payment Parking Place
	Permit Holders Only Parking Place
	Permit Parking Area
	Restricted Parking Zone
	Shared Use Parking Place
	Street Parking Place
	Taxi Rank
	Waiting Prohibited
	Waiting Prohibited At Any Time
	Waiting Prohibited with Loading Ban
	Clearway – No Stopping

 Off-Street Parking Place

Other Information

	Bus Stand
	Bus Stop
	Pedestrian Crossing
	Pedestrian Crossing Zig Zag

Note:

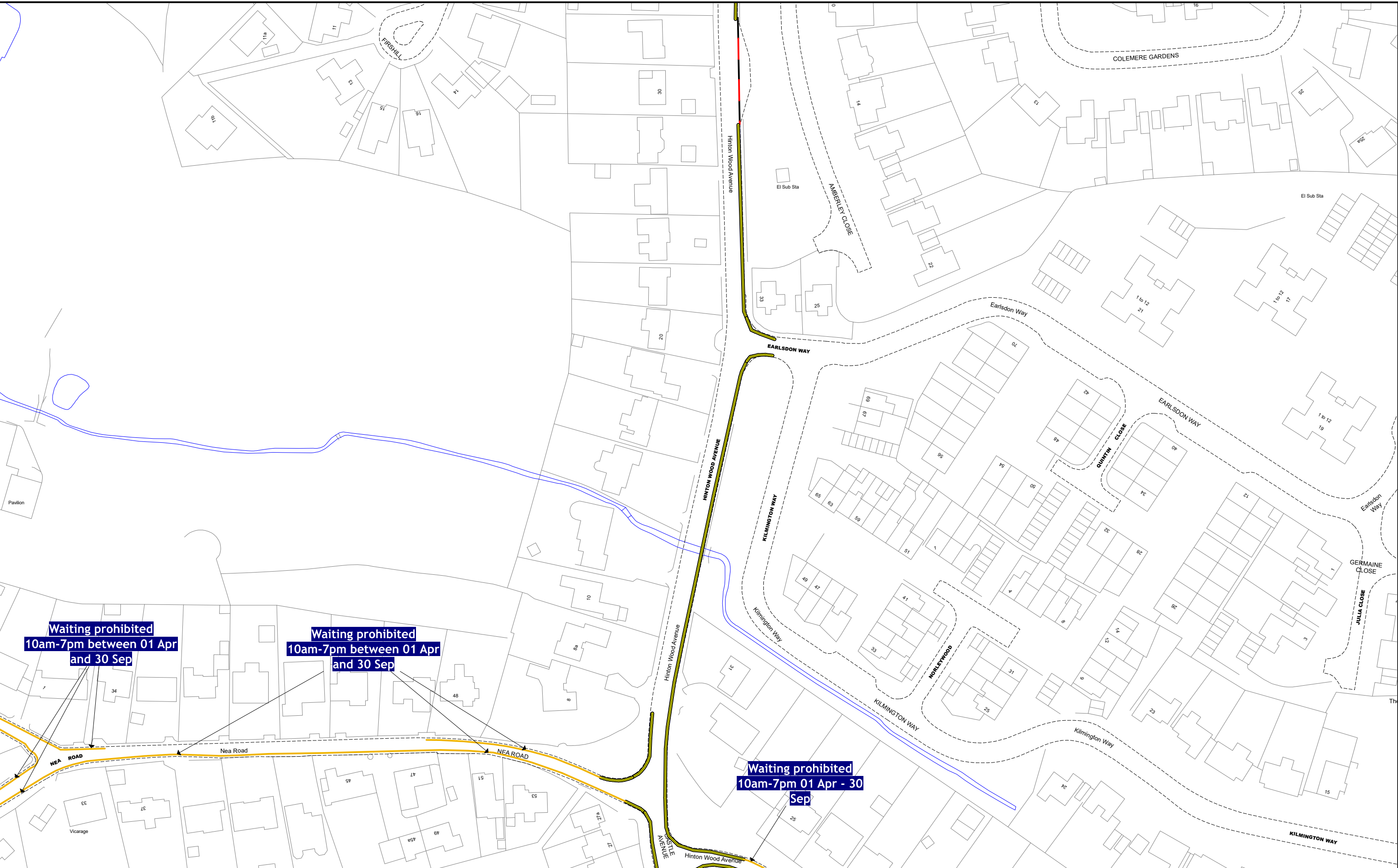
Exemptions to the restrictions shown in this legend are detailed in the preamble of the order or on the map tile in the restriction's label.



Bournemouth,
Christchurch
and Poole
Council

ORDER TITLE:

Bournemouth, Christchurch and Poole Council (Parking Regulation, On-Street Parking Places and Off-Street Parking Places) Consolidation Order 2021





BOURNEMOUTH,
CHRISTCHURCH
AND POOLE
COUNCIL

Order Title:

Bournemouth, Christchurch and Poole Council (Parking Regulation, On-Street Parking Places and Off-Street Parking Places) Consolidation Order 2021

PROPOSED

NOTE: SEE MAP SCHEDULE LEGEND FOR RESTRICTIONS DISPLAYED

▲


AD47

◀ AE46

AE48 ▶

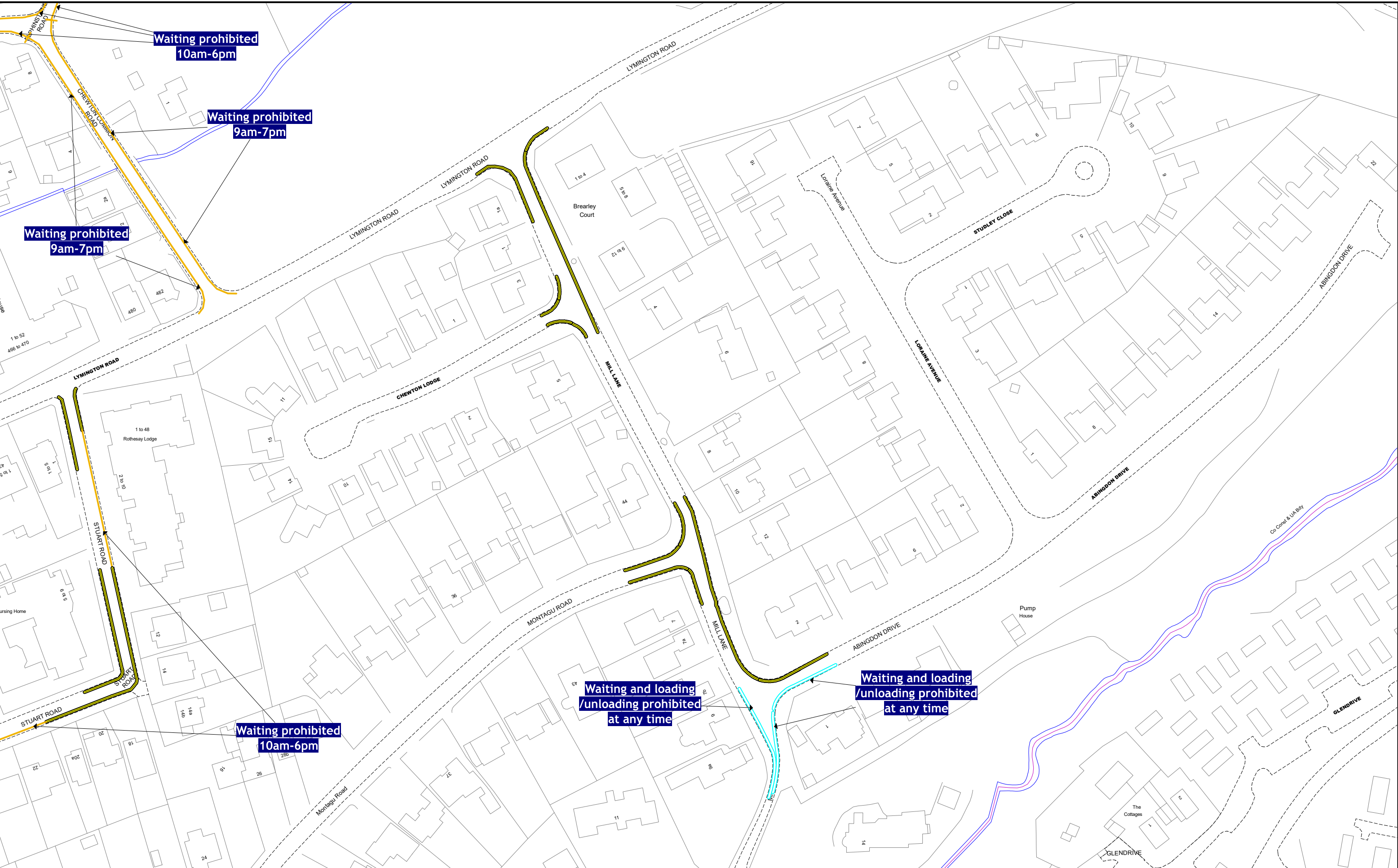
▼

AF47



This map is based on Ordnance Survey material with the permission of Ordnance Survey on behalf of the Controller of Her Majesty's Stationery Office © Crown Copyright. Unauthorised reproduction infringes Crown copyright and may lead to prosecution or civil proceedings. Bournemouth, Christchurch and Poole Council Licence No: LA0077232 2022

SCALE	1 : 1250 @ A3
DATE	08/07/2022
MAP	Tile Ref: AE47
REVISION	1





BOURNEMOUTH,
CHRISTCHURCH
AND POOLE
COUNCIL

Order Title:

Bournemouth, Christchurch and Poole Council (Parking Regulation, On-Street Parking Places and Off-Street Parking Places) Consolidation Order 2021

PROPOSED

NOTE: SEE MAP SCHEDULE LEGEND FOR RESTRICTIONS DISPLAYED

AD50

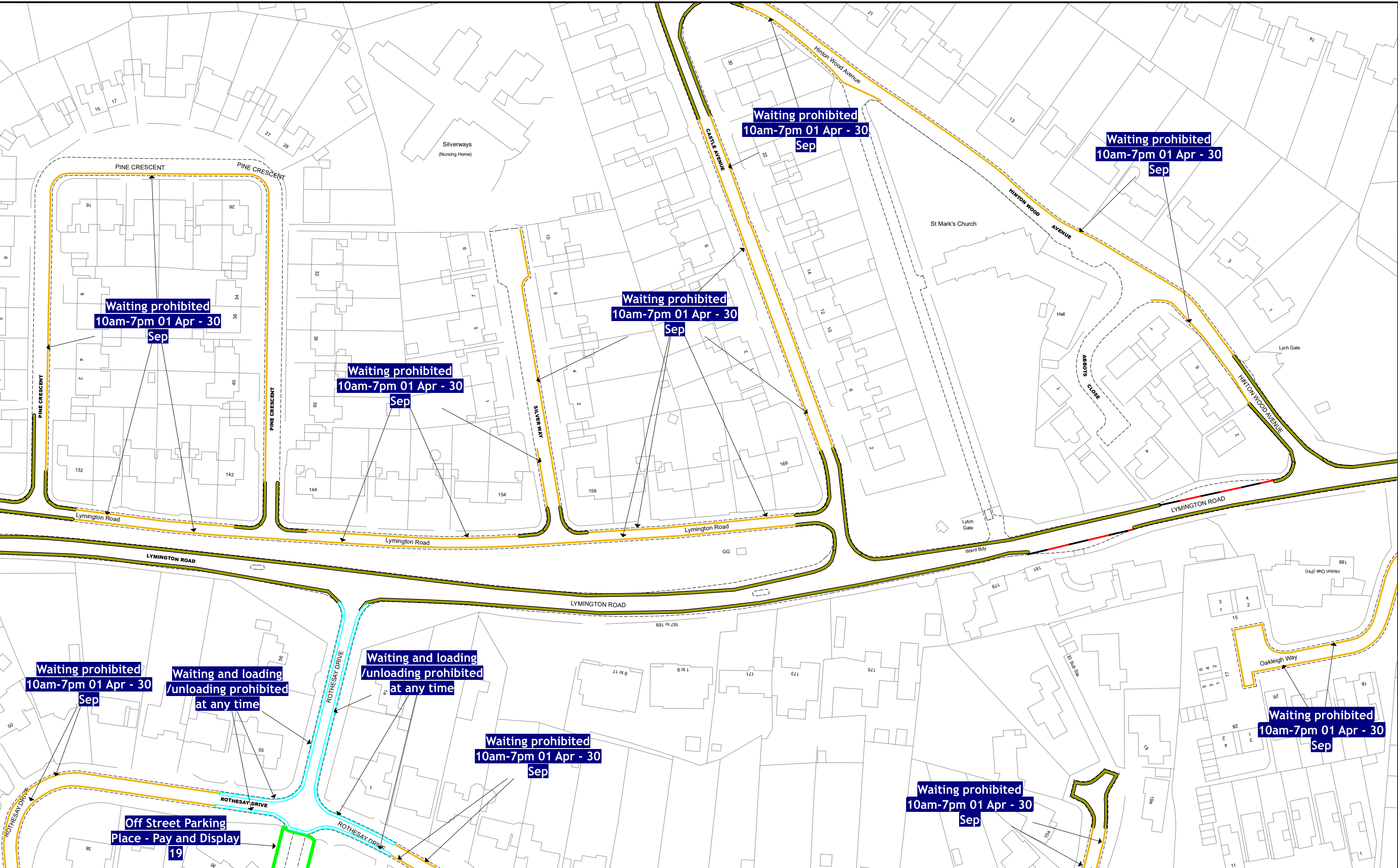
AE49

AF50



This map is based on Ordnance Survey material with the permission of Ordnance Survey on behalf of the Controller of Her Majesty's Stationery Office © Crown Copyright. Unauthorised reproduction infringes Crown copyright and may lead to prosecution or civil proceedings. Bournemouth, Christchurch and Poole Council Licence No: LA0077232 2022

SCALE	1 : 1250 @ A3
DATE	08/07/2022
MAP	Tile Ref: AE50
REVISION	1





BOURNEMOUTH,
CHRISTCHURCH
AND POOLE
COUNCIL

Order Title:
Bournemouth, Christchurch and Poole Council (Parking Regulation, On-Street Parking Places and Off-Street Parking Places) Consolidation Order 2021

PROPOSED

NOTE: SEE MAP SCHEDULE LEGEND FOR RESTRICTIONS DISPLAYED

▲

AE47

◀ AF46

AF48 ▶

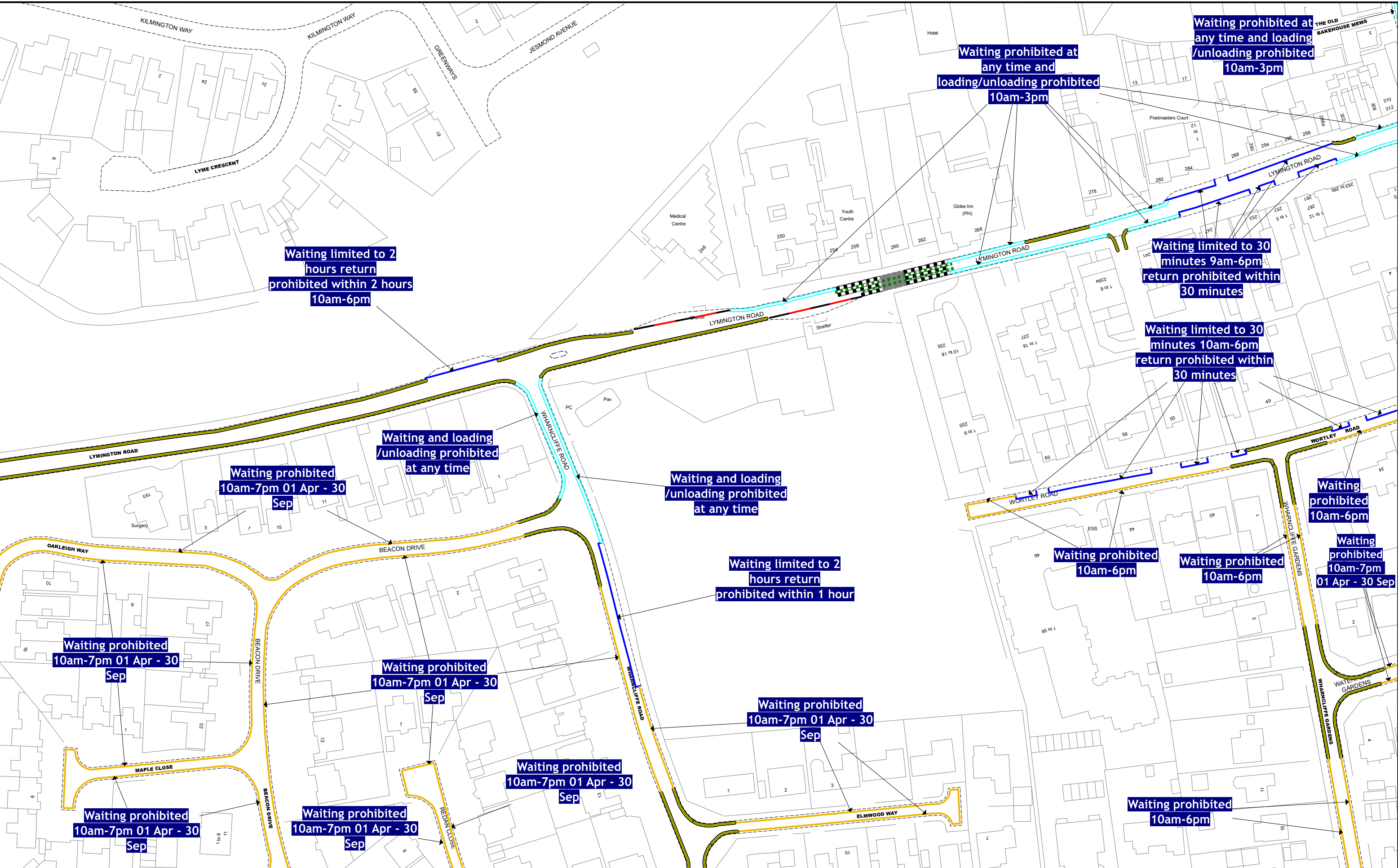
▼

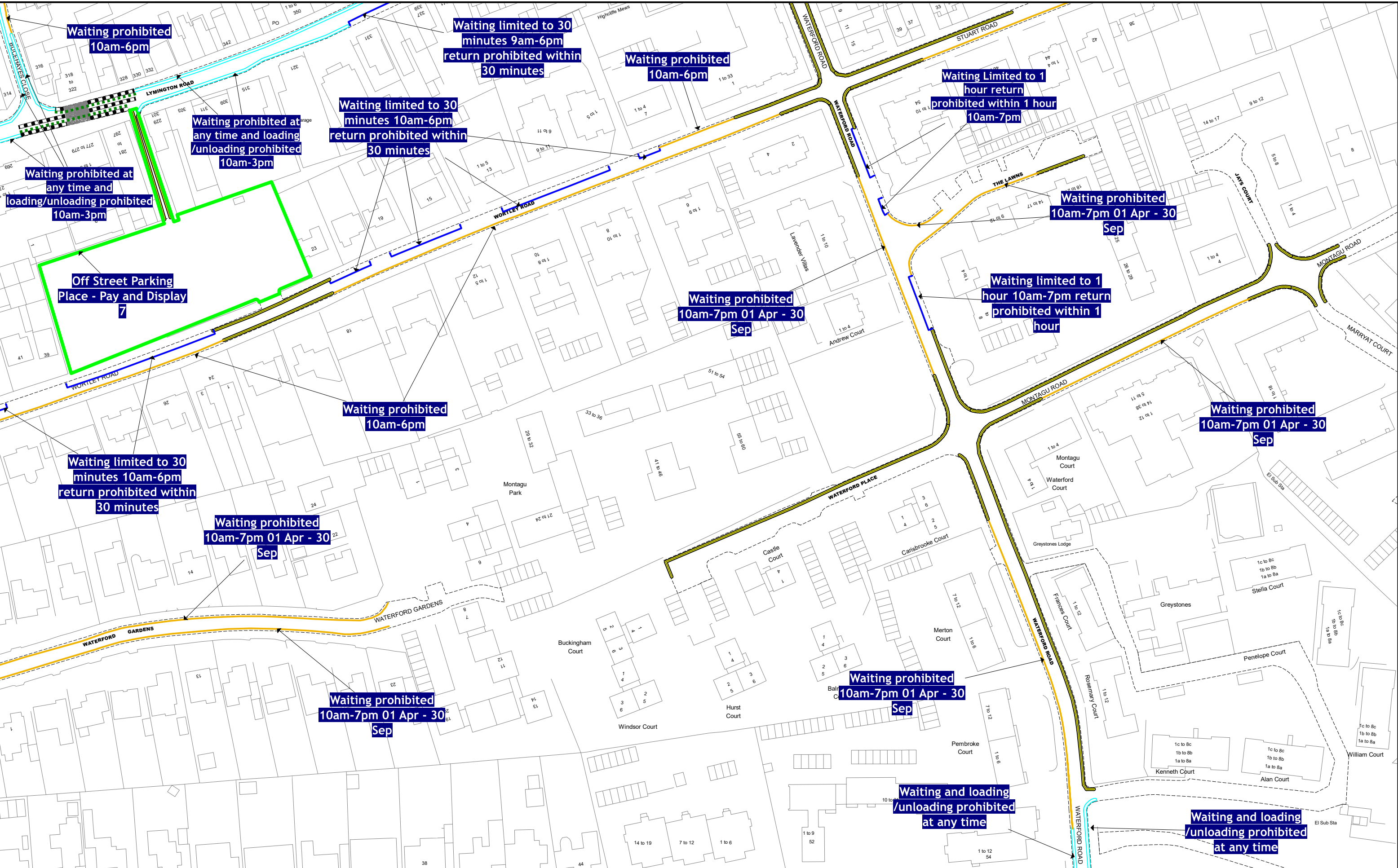
AG47



This map is based on Ordnance Survey material with the permission of Ordnance Survey on behalf of the Controller of Her Majesty's Stationery Office © Crown Copyright. Unauthorised reproduction infringes Crown copyright and may lead to prosecution or civil proceedings. Bournemouth, Christchurch and Poole Council Licence No: LA0077232 2022

SCALE	1 : 1250 @ A3
DATE	08/07/2022
MAP	Tile Ref: AF47
REVISION	1







BOURNEMOUTH,
CHRISTCHURCH
AND POOLE
COUNCIL

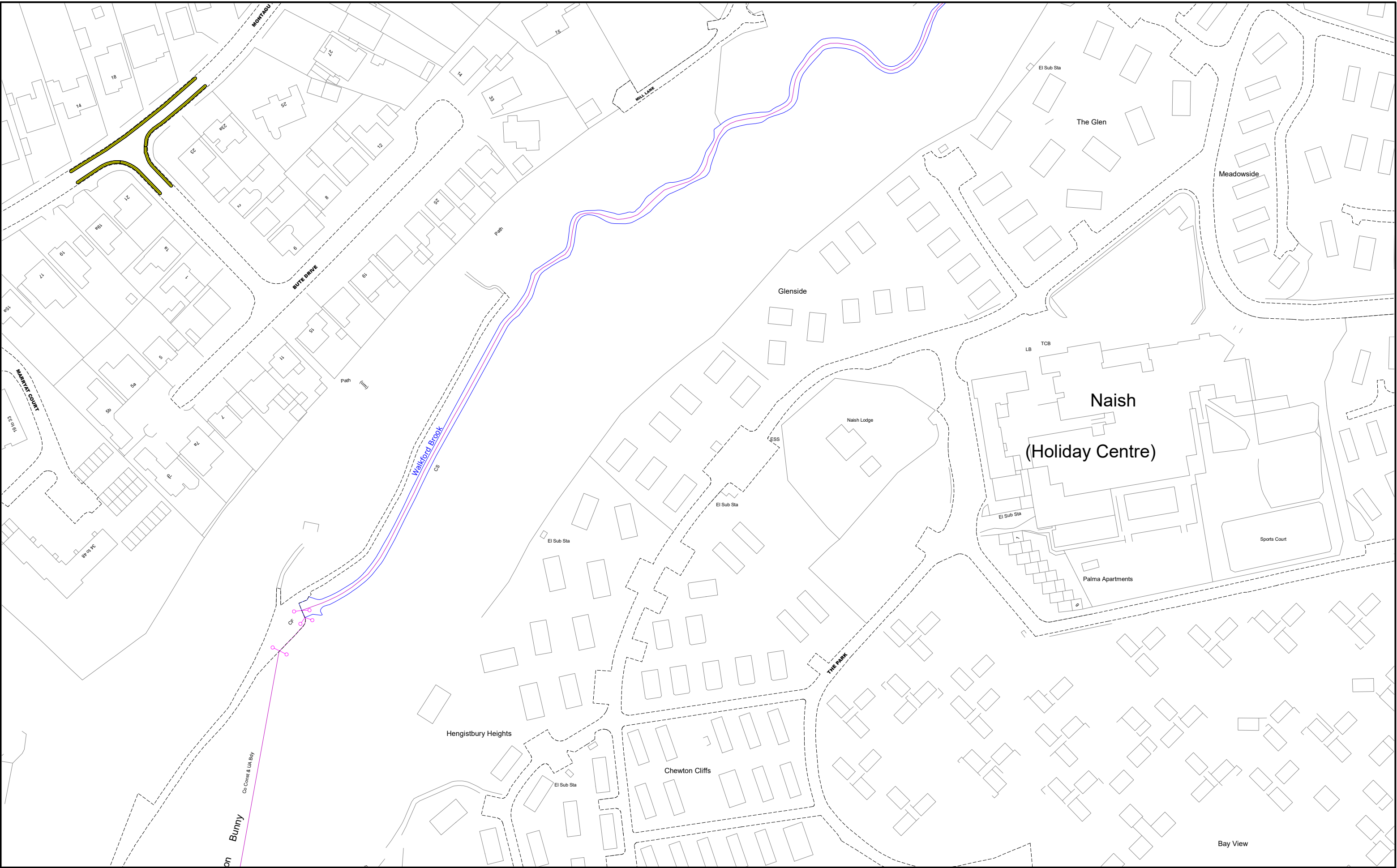
Order Title:
Bournemouth, Christchurch and Poole Council (Parking Regulation, On-Street Parking Places and Off-Street Parking Places) Consolidation Order 2021
PROPOSED
NOTE: SEE MAP SCHEDULE LEGEND FOR RESTRICTIONS DISPLAYED

▲
AE49
◀ AF48 AF50 ▶
▼
AG49



This map is based on Ordnance Survey material with the permission of Ordnance Survey on behalf of the Controller of Her Majesty's Stationery Office © Crown Copyright. Unauthorised reproduction infringes Crown copyright and may lead to prosecution or civil proceedings. Bournemouth, Christchurch and Poole Council Licence No: LA0077232 2022

SCALE	1 : 1250 @ A3
DATE	08/07/2022
MAP	Tile Ref: AF49
REVISION	2




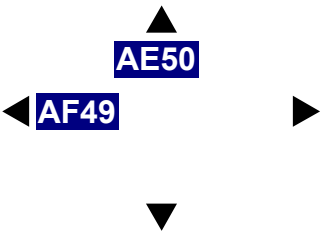
BOURNEMOUTH,
CHRISTCHURCH
AND POOLE
COUNCIL

Order Title:

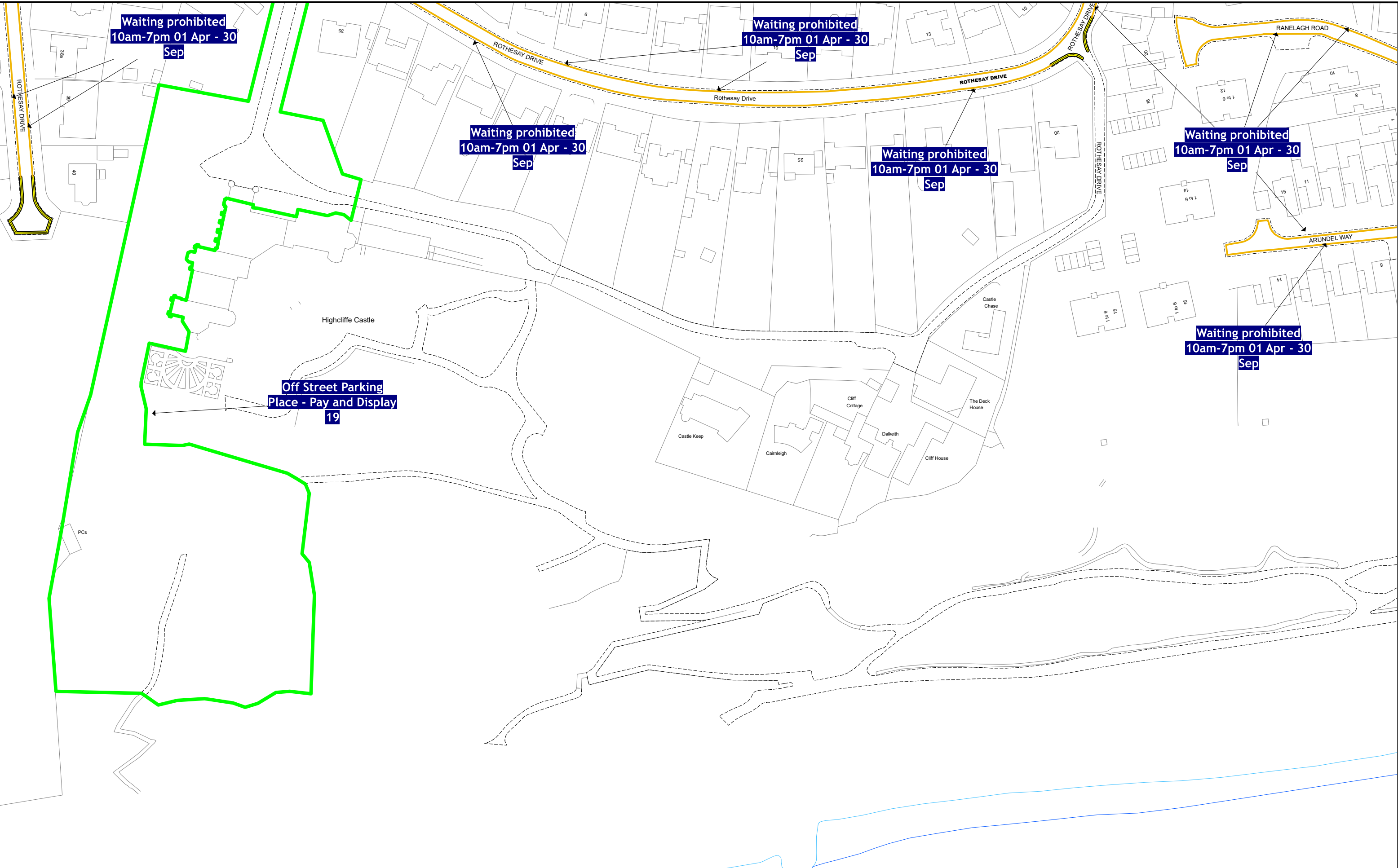
Bournemouth, Christchurch and Poole Council (Parking Regulation, On-Street Parking Places and Off-Street Parking Places) Consolidation Order 2021

PROPOSED

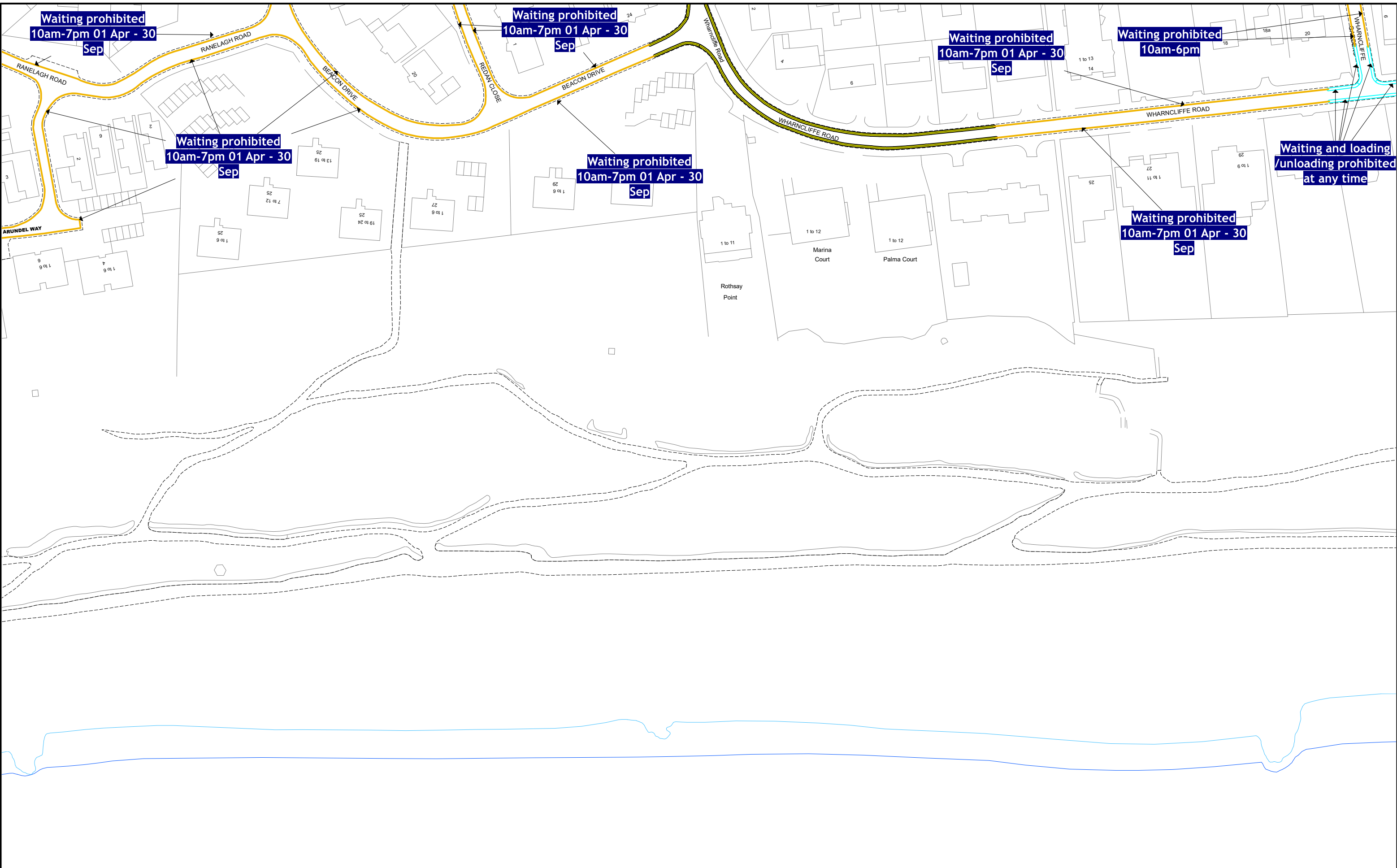
NOTE: SEE MAP SCHEDULE LEGEND FOR RESTRICTIONS DISPLAYED



SCALE	1 : 1250 @ A3
DATE	08/07/2022
MAP	Tile Ref: AF50
REVISION	0



 <div>BOURNEMOUTH, CHRISTCHURCH AND POOLE COUNCIL</div>	<div>Order Title:</div> <div>Bournemouth, Christchurch and Poole Council (Parking Regulation, On-Street Parking Places and Off-Street Parking Places) Consolidation Order 2021</div> <div>PROPOSED</div> <div>NOTE: SEE MAP SCHEDULE LEGEND FOR RESTRICTIONS DISPLAYED</div>	<div><div>AF47 AG48</div></div> <div><div>This map is based on Ordnance Survey material with the permission of Ordnance Survey on behalf of the Controller of Her Majesty's Stationery Office © Crown Copyright. Unauthorised reproduction infringes Crown copyright and may lead to prosecution or civil proceedings. Bournemouth, Christchurch and Poole Council Licence No: LA0077232 2022</div></div>	SCALE	1 : 1250 @ A3
			DATE	08/07/2022
			MAP	Tile Ref: AG47
			REVISION	1



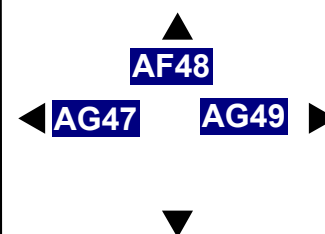
**BOURNEMOUTH,
CHRISTCHURCH
AND POOLE
COUNCIL**

Order Title:

Bournemouth, Christchurch and Poole Council (Parking Regulation, On-Street Parking Places and Off-Street Parking Places) Consolidation Order 2021

PROPOSED

NOTE: SEE MAP SCHEDULE LEGEND FOR RESTRICTIONS DISPLAYED
























This map is based on Ordnance Survey material with the permission of Ordnance Survey on behalf of the Controller of Her Majesty's Stationery Office © Crown Copyright.
Unauthorised reproduction infringes Crown copyright and may lead to prosecution or civil proceedings.
Bournemouth, Christchurch and Poole Council
Licence No: LA0077232 2022

SCALE	1 : 1250 @ A3
DATE	08/07/2022
MAP	Tile Ref: AG48
REVISION	2

Map Schedule Legend

Traffic Order Restriction Types

	Bus Parking Place
	Coach Parking Place
	Controlled Parking Zone
	Disabled Blue Badge Holders
	Emergency Vehicle Parking Place
	Limited Waiting
	Loading Place
	Motorcycle Parking Place
	No Stopping on School Entrance Markings
	Other Parking Place
	Payment Parking Place
	Permit Holders Only Parking Place
	Permit Parking Area
	Restricted Parking Zone
	Shared Use Parking Place
	Street Parking Place
	Taxi Rank
	Waiting Prohibited
	Waiting Prohibited At Any Time
	Waiting Prohibited with Loading Ban
	Clearway – No Stopping

Off-Street Parking Place

Other Information

	Bus Stand
	Bus Stop
	Pedestrian Crossing
	Pedestrian Crossing Zig Zag

Note:

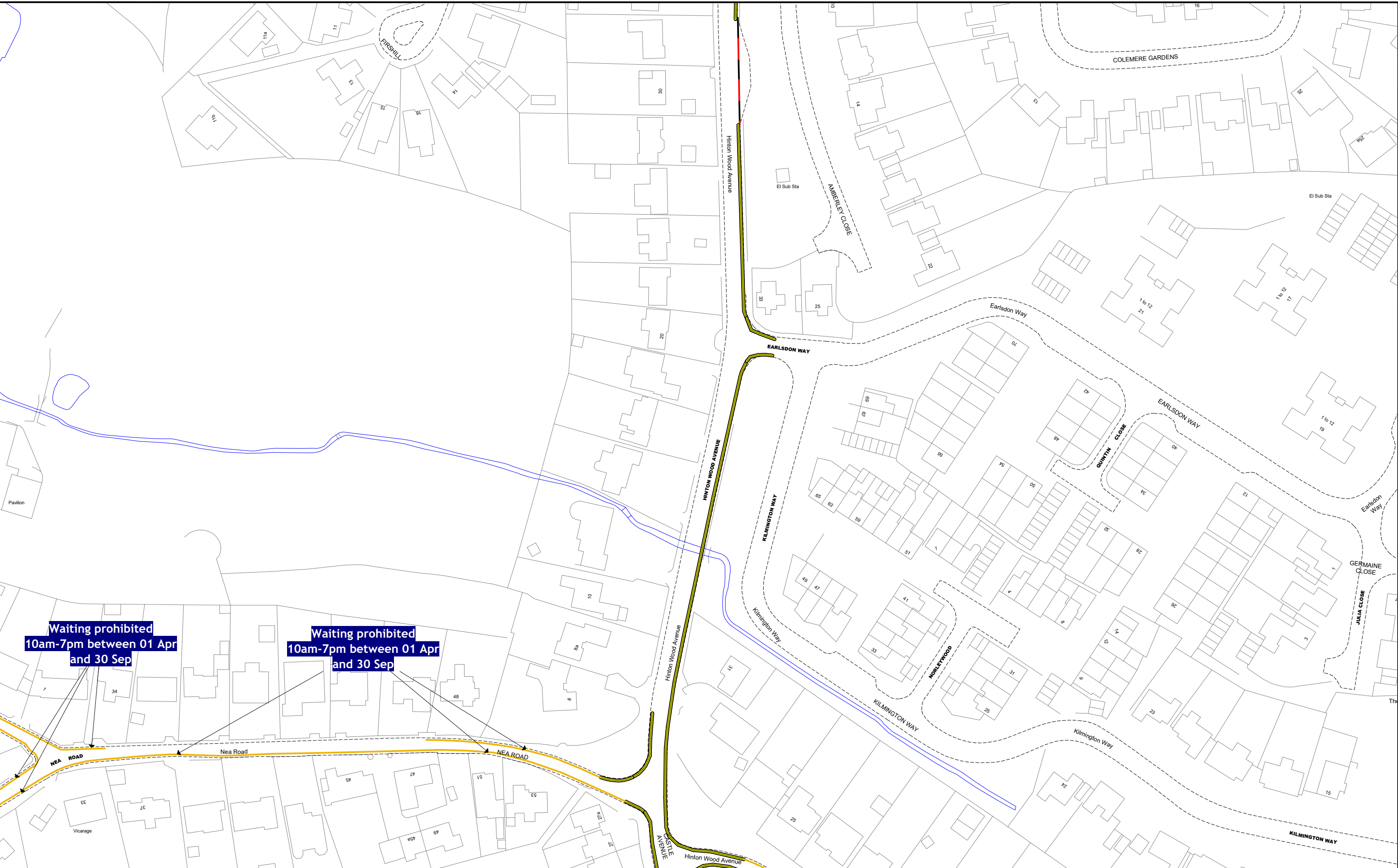
Exemptions to the restrictions shown in this legend are detailed in the preamble of the order or on the map tile in the restriction's label.



Bournemouth,
Christchurch
and Poole
Council

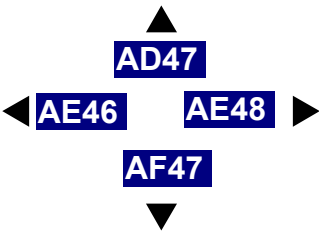
ORDER TITLE:


Bournemouth, Christchurch and Poole Council (Parking Regulation, On-Street Parking Places and Off-Street Parking Places) Consolidation Order 2021



BOURNEMOUTH,
CHRISTCHURCH
AND POOLE
COUNCIL

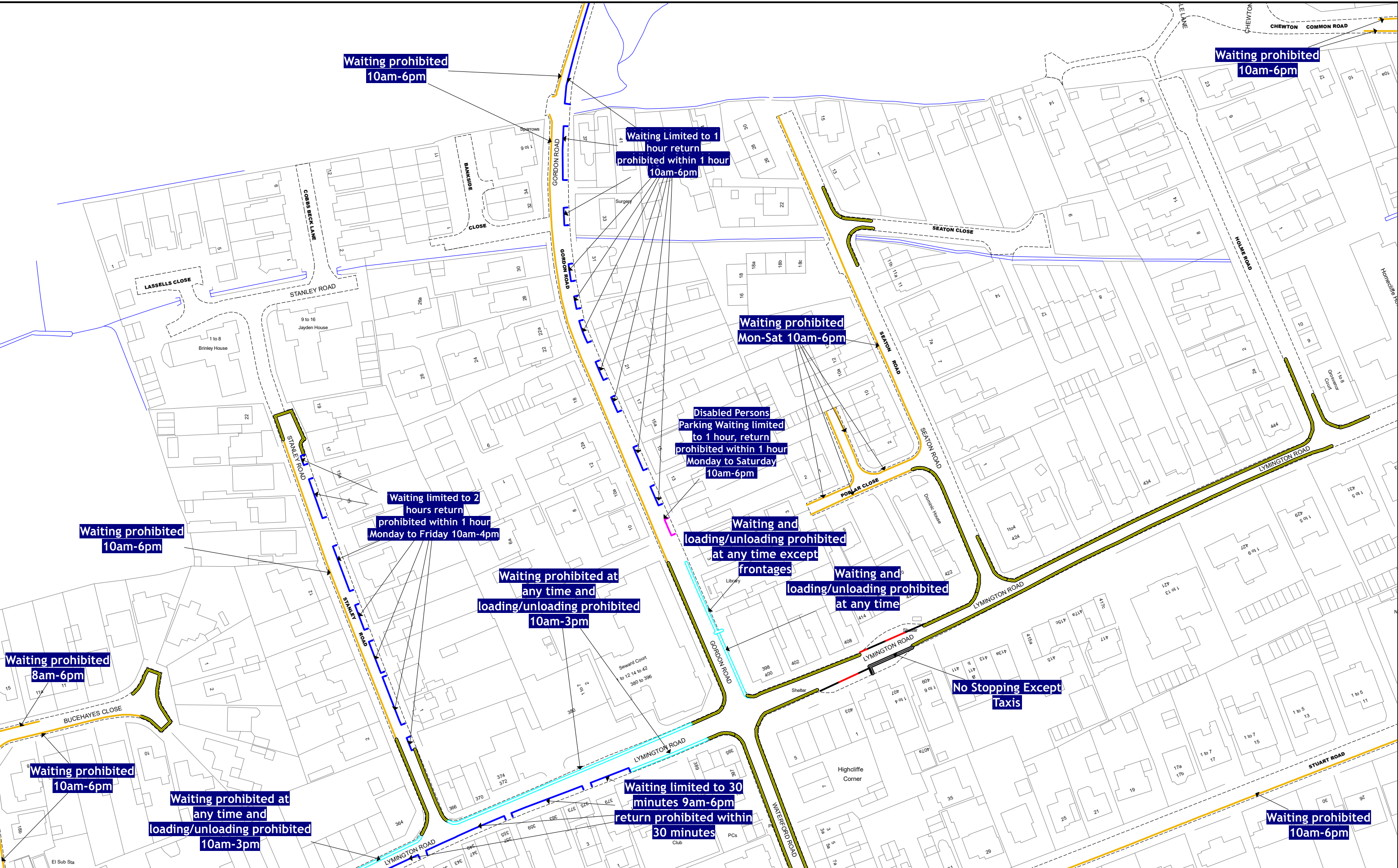
Order Title:
Bournemouth, Christchurch and Poole Council (Parking Regulation, On-Street Parking Places and Off-Street Parking Places) Consolidation Order 2021
CONFIRMED
NOTE: SEE MAP SCHEDULE LEGEND FOR RESTRICTIONS DISPLAYED



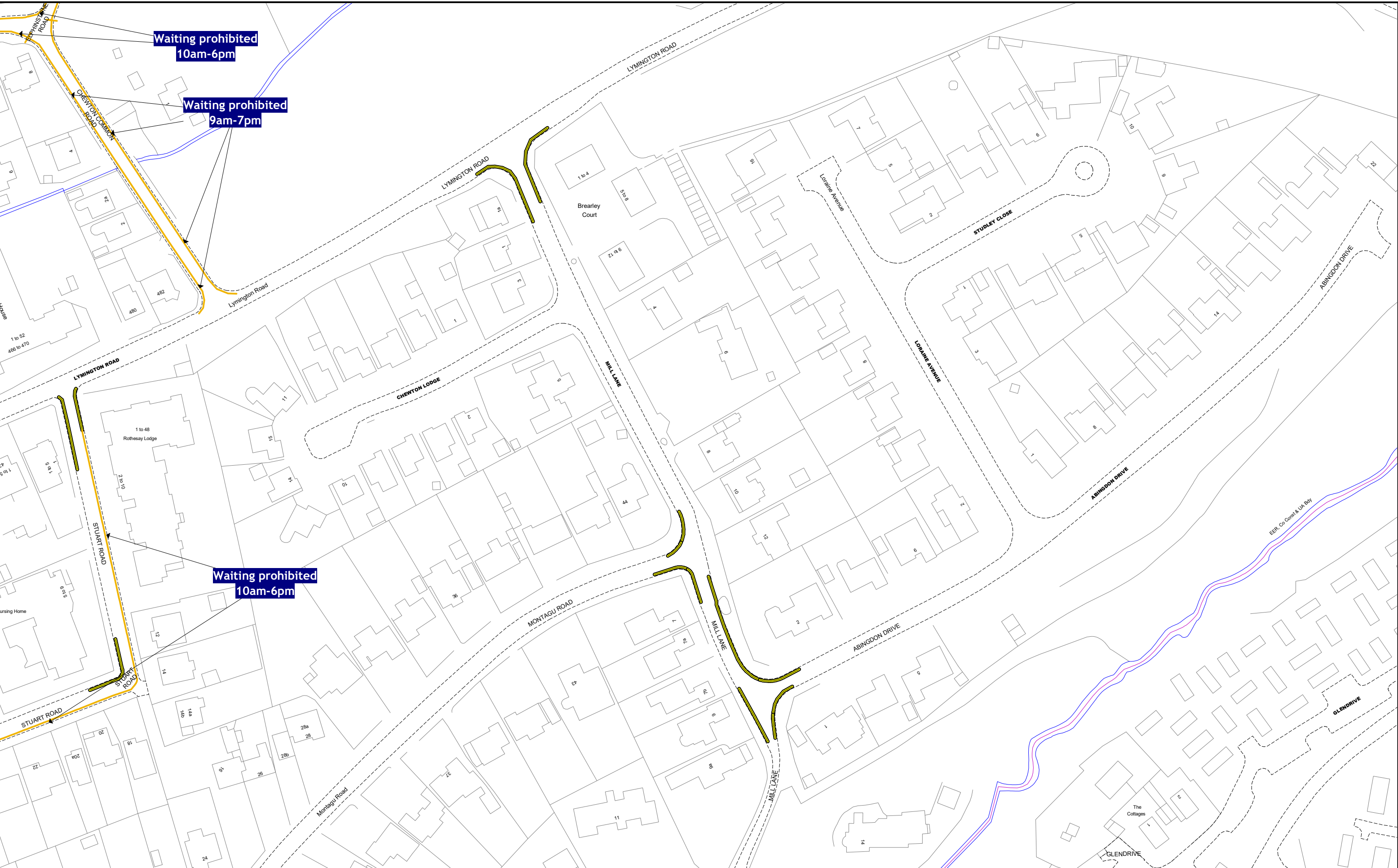


This map is based on Ordnance Survey material with the permission of Ordnance Survey on behalf of the Controller of Her Majesty's Stationery Office © Crown Copyright. Unauthorised reproduction infringes Crown copyright and may lead to prosecution or civil proceedings. Bournemouth, Christchurch and Poole Council Licence No: LA0077232 2021

SCALE	1 : 1250 @ A3
DATE	15/02/2021
MAP	Tile Ref: AE47
REVISION	0



 <div>BOURNEMOUTH, CHRISTCHURCH AND POOLE COUNCIL</div>	<div><div><div>Order Title:</div><div>Bournemouth, Christchurch and Poole Council (Parking Regulation, On-Street Parking Places and Off-Street Parking Places) Consolidation Order 2021</div><div>CONFIRMED</div><div>NOTE: SEE MAP SCHEDULE LEGEND FOR RESTRICTIONS DISPLAYED</div></div></div>	<div><div><div>AD49</div><div>AE48</div><div>AE50</div><div>AF49</div></div></div>	<div><div><div>N</div><div>This map is based on Ordnance Survey material with the permission of Ordnance Survey on behalf of the Controller of Her Majesty's Stationery Office © Crown Copyright. Unauthorised reproduction infringes Crown copyright and may lead to prosecution or civil proceedings. Bournemouth, Christchurch and Poole Council Licence No: LA0077232 2022</div></div></div>	<div><div>SCALE</div><div>1 : 1250 @ A3</div></div>	
				<div><div>DATE</div><div>28/02/2022</div></div>	
				<div><div>MAP</div><div>Tile Ref: AE49</div></div>	
				<div><div>REVISION</div><div>2</div></div>	





BOURNEMOUTH,
CHRISTCHURCH
AND POOLE
COUNCIL

Order Title:

Bournemouth, Christchurch and Poole Council (Parking Regulation, On-Street Parking Places and Off-Street Parking Places) Consolidation Order 2021

CONFIRMED

NOTE: SEE MAP SCHEDULE LEGEND FOR RESTRICTIONS DISPLAYED

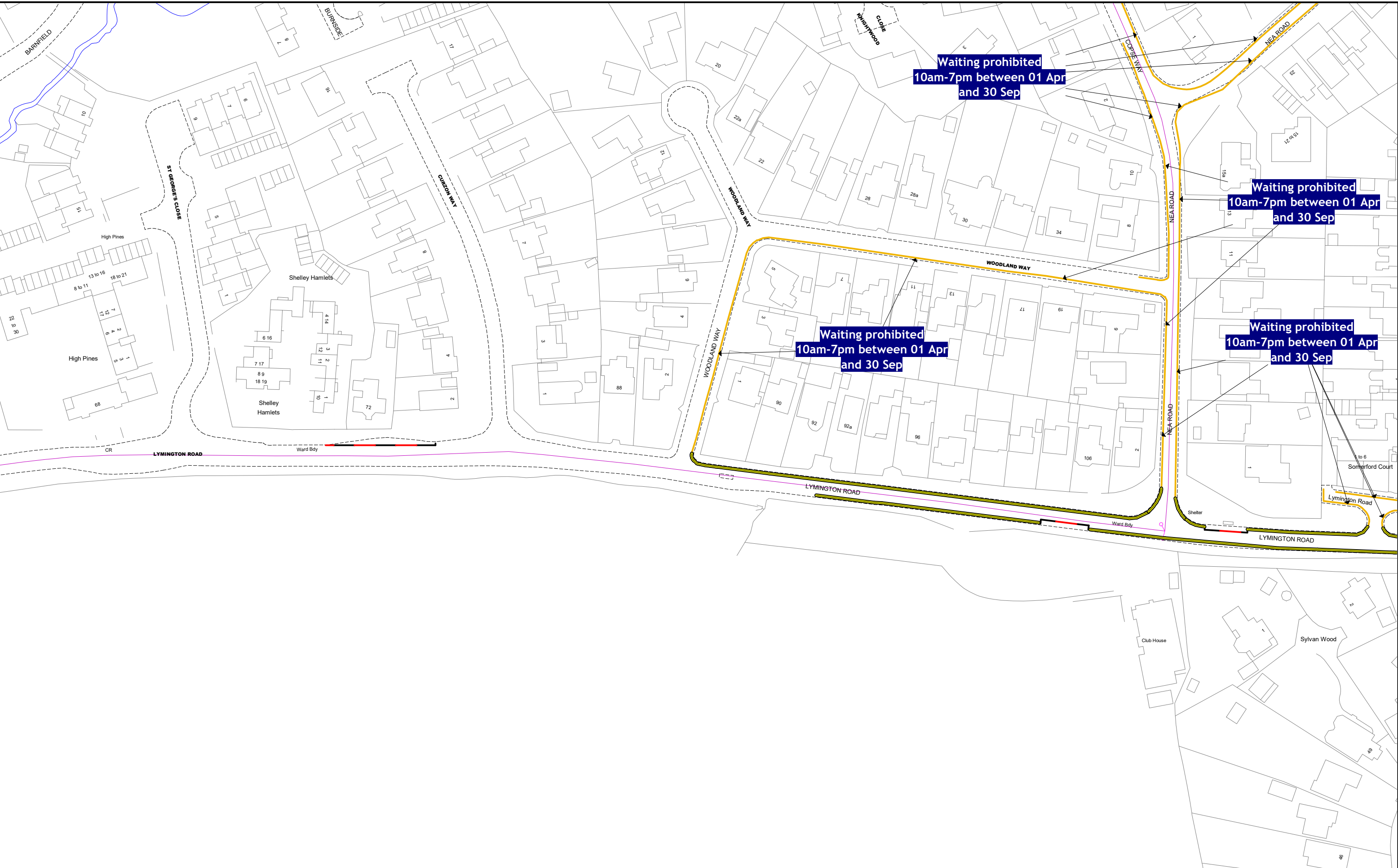
▲
AD50
◀AE49

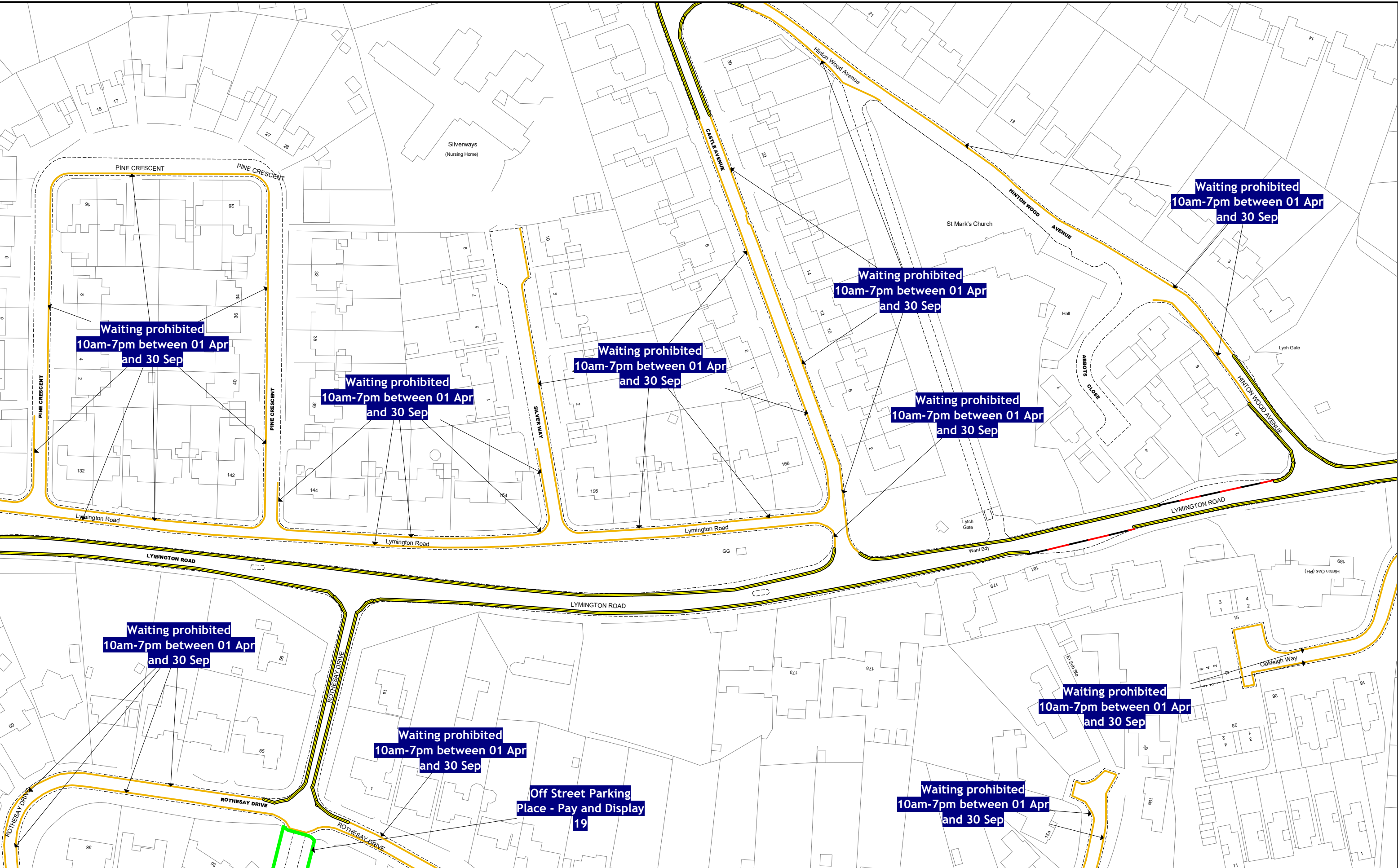
▼



This map is based on Ordnance Survey material with the permission of Ordnance Survey on behalf of the Controller of Her Majesty's Stationery Office © Crown Copyright. Unauthorised reproduction infringes Crown copyright and may lead to prosecution or civil proceedings. Bournemouth, Christchurch and Poole Council Licence No: LA0077232 2021

SCALE	1 : 1250 @ A3
DATE	15/02/2021
MAP	Tile Ref: AE50
REVISION	0







BOURNEMOUTH,
CHRISTCHURCH
AND POOLE
COUNCIL

Order Title:

Bournemouth, Christchurch and Poole Council (Parking Regulation, On-Street Parking Places and Off-Street Parking Places) Consolidation Order 2021

CONFIRMED

NOTE: SEE MAP SCHEDULE LEGEND FOR RESTRICTIONS DISPLAYED

▲

AE47

◀ AF46

AF48 ▶

▼

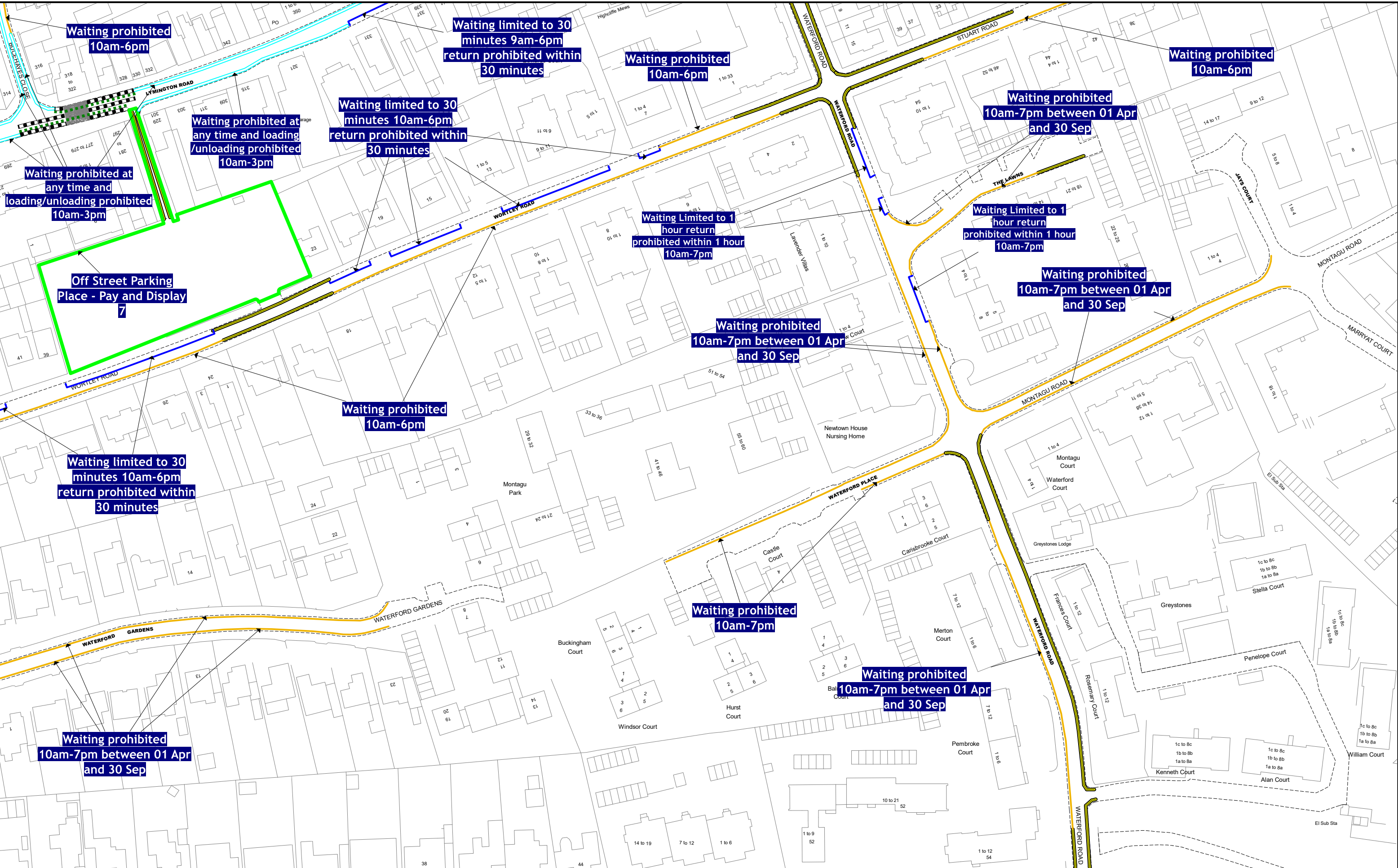
AG47

N



This map is based on Ordnance Survey material with the permission of Ordnance Survey on behalf of the Controller of Her Majesty's Stationery Office © Crown Copyright. Unauthorised reproduction infringes Crown copyright and may lead to prosecution or civil proceedings. Bournemouth, Christchurch and Poole Council Licence No: LA0077232 2021

SCALE	1 : 1250	@ A3
DATE	15/02/2021	
MAP	Tile Ref: AF47	
REVISION	0	





BOURNEMOUTH,
CHRISTCHURCH
AND POOLE
COUNCIL

Order Title:
Bournemouth, Christchurch and Poole Council (Parking Regulation, On-Street Parking Places and Off-Street Parking Places) Consolidation Order 2021

CONFIRMED

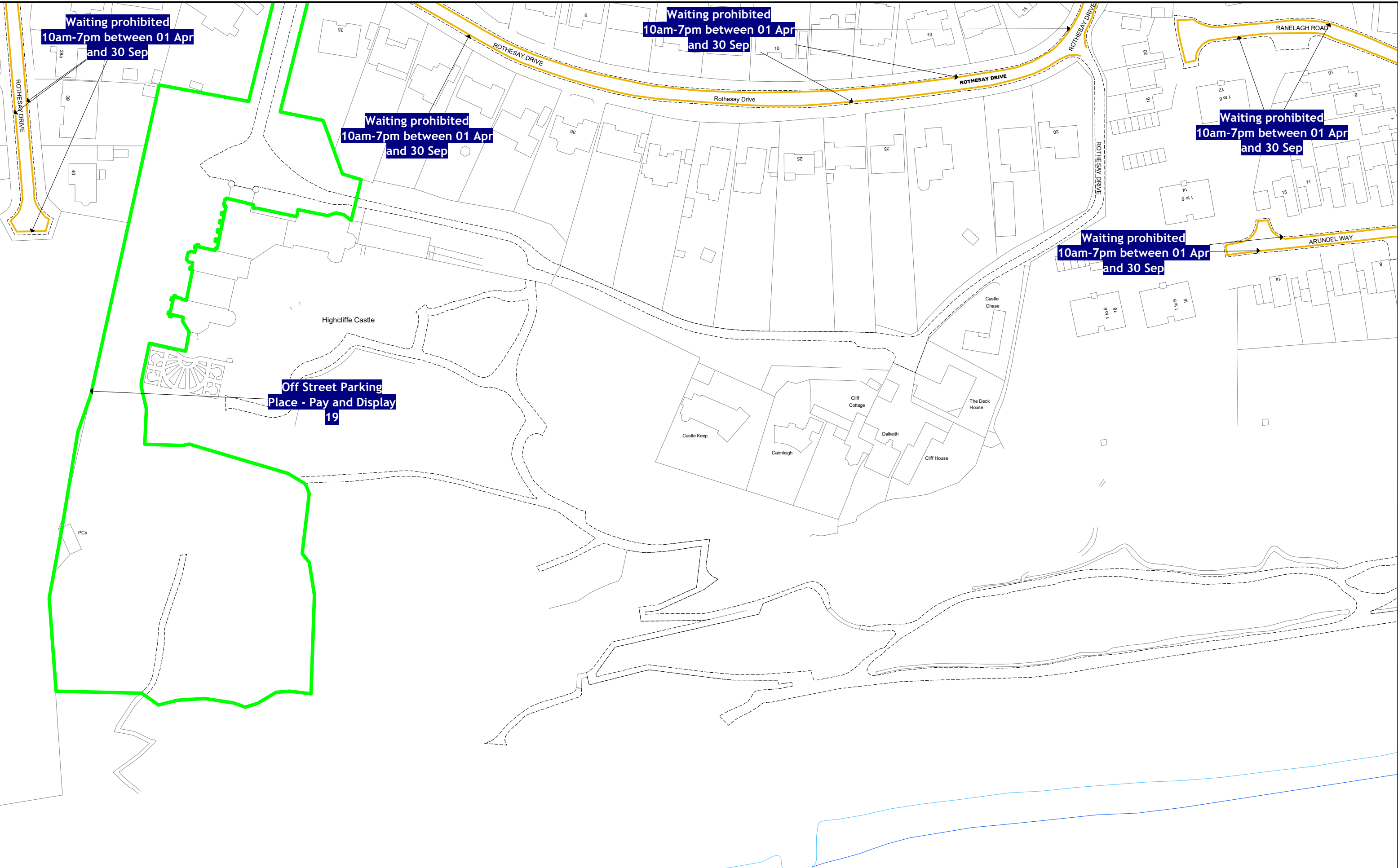
NOTE: SEE MAP SCHEDULE LEGEND FOR RESTRICTIONS DISPLAYED

▲
AE49
◀ AF48
AG49
▼

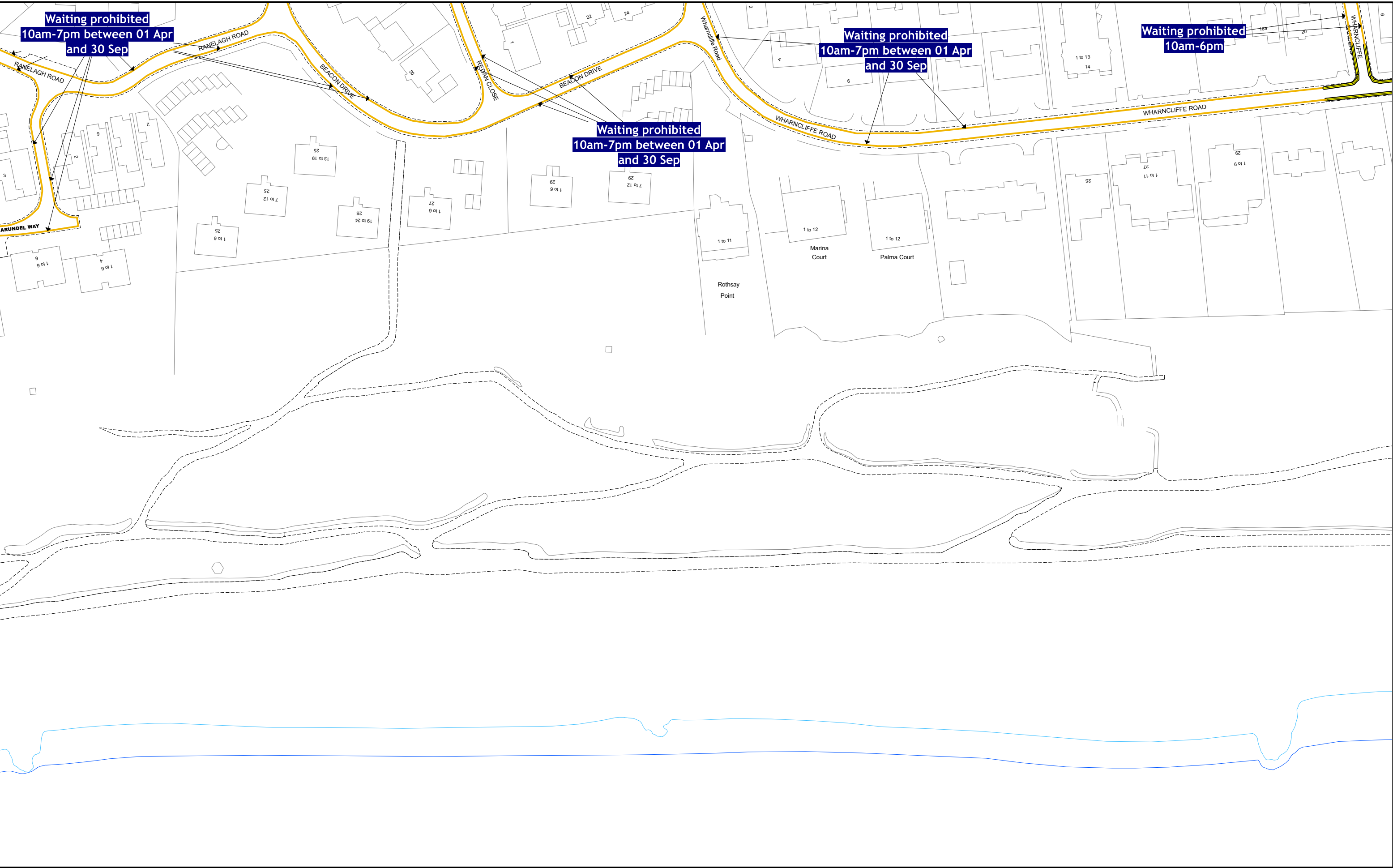


This map is based on Ordnance Survey material with the permission of Ordnance Survey on behalf of the Controller of Her Majesty's Stationery Office © Crown Copyright. Unauthorised reproduction infringes Crown copyright and may lead to prosecution or civil proceedings. Bournemouth, Christchurch and Poole Council Licence No: LA0077232 2022

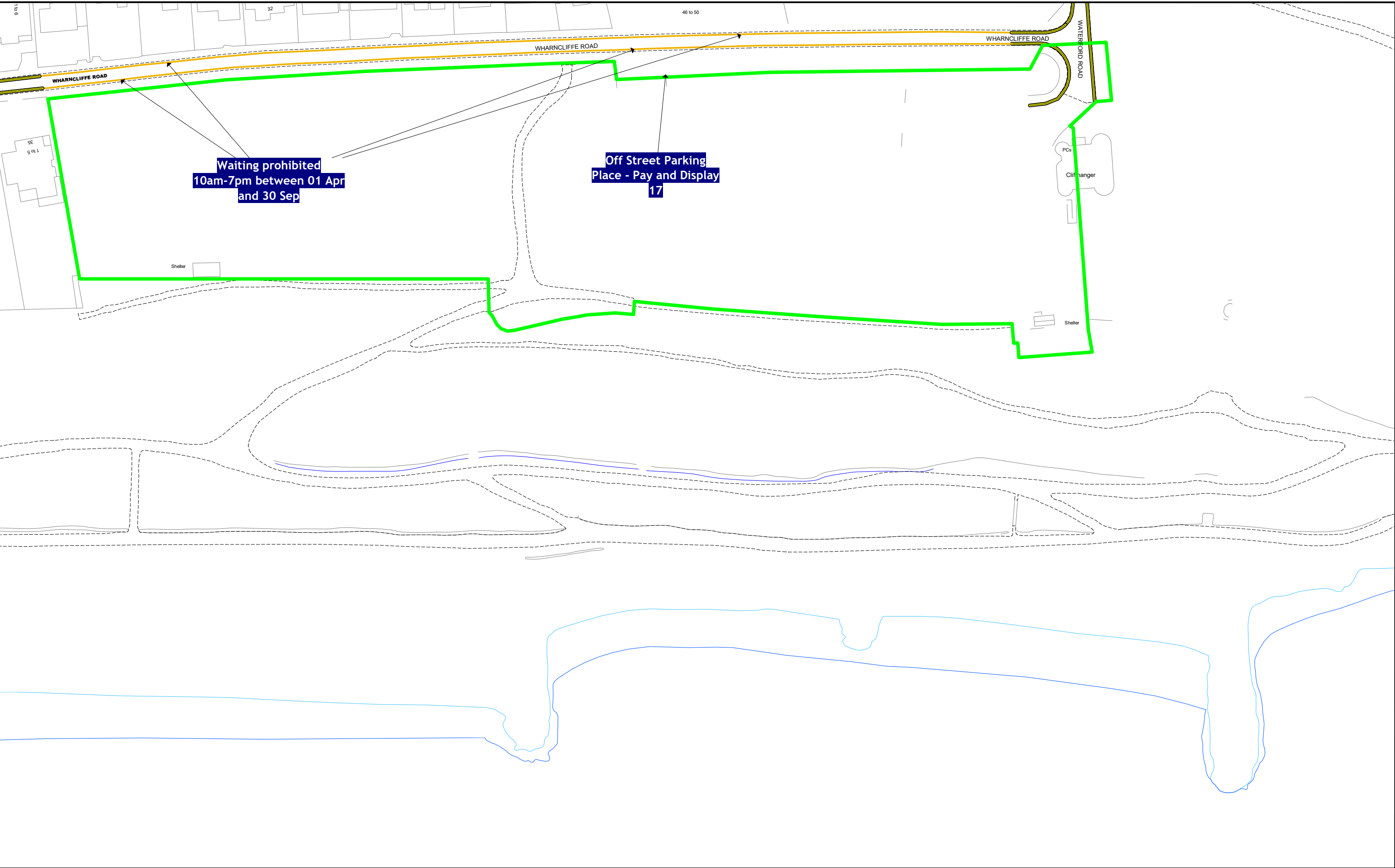
SCALE	1 : 1250 @ A3
DATE	28/02/2022
MAP	Tile Ref: AF49
REVISION	1



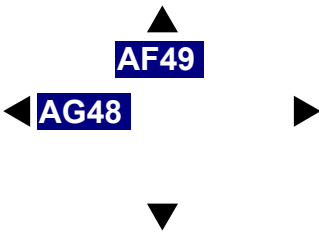


 <div>BOURNEMOUTH, CHRISTCHURCH AND POOLE COUNCIL</div>	<div>Order Title: Bournemouth, Christchurch and Poole Council (Parking Regulation, On-Street Parking Places and Off-Street Parking Places) Consolidation Order 2021</div> <div>CONFIRMED</div> <div>NOTE: SEE MAP SCHEDULE LEGEND FOR RESTRICTIONS DISPLAYED</div>	<div><div>This map is based on Ordnance Survey material with the permission of Ordnance Survey on behalf of the Controller of Her Majesty's Stationery Office © Crown Copyright. Unauthorised reproduction infringes Crown copyright and may lead to prosecution or civil proceedings. Bournemouth, Christchurch and Poole Council Licence No: LA0077232 2021</div></div> <div><div>▲ AF47 ◀</div><div>AG48 ▶ ▼</div></div>	<div>SCALE1 : 1250 @ A3</div>
			<div>DATE15/02/2021</div>
			<div>MAPTile Ref: AG47</div>
			<div>REVISION0</div>



 <div>BOURNEMOUTH, CHRISTCHURCH AND POOLE COUNCIL</div>	<div>Order Title:</div> <div>Bournemouth, Christchurch and Poole Council (Parking Regulation, On-Street Parking Places and Off-Street Parking Places) Consolidation Order 2021</div> <div>CONFIRMED</div> <div>NOTE: SEE MAP SCHEDULE LEGEND FOR RESTRICTIONS DISPLAYED</div>	<div></div>	<div></div> <div><small>This map is based on Ordnance Survey material with the permission of Ordnance Survey on behalf of the Controller of Her Majesty's Stationery Office © Crown Copyright. Unauthorised reproduction infringes Crown copyright and may lead to prosecution or civil proceedings. Bournemouth, Christchurch and Poole Council Licence No: LA0077232 2022</small></div>	SCALE	1 : 1250 @ A3
				DATE	28/02/2022
				MAP	Tile Ref: AG48
				REVISION	1



 <div>BOURNEMOUTH, CHRISTCHURCH AND POOLE COUNCIL</div>	<div>Order Title:</div> <div>Bournemouth, Christchurch and Poole Council (Parking Regulation, On-Street Parking Places and Off-Street Parking Places) Consolidation Order 2021</div> <div>CONFIRMED</div> <div>NOTE: SEE MAP SCHEDULE LEGEND FOR RESTRICTIONS DISPLAYED</div>	<div><div>This map is based on Ordnance Survey material with the permission of Ordnance Survey on behalf of the Controller of Her Majesty's Stationary Office © Crown Copyright. Unauthorised reproduction infringes Crown copyright and may lead to prosecution or civil proceedings. Bournemouth, Christchurch and Poole Council Licence No: LA0077232 2021</div></div> <div><div>AF49</div><div>AG48</div></div>	SCALE	1 : 1250 @ A3
			DATE	15/02/2021
			MAP	Tile Ref: AG49
			REVISION	0

D: STATEMENT OF STATUTORY REASONS

Bournemouth, Christchurch and Poole Council as Highway Authority proposes to make the above Traffic Order in discharge of its duty under Section 122 of the Road Traffic Regulation Act 1984, “to secure the expeditious, convenient and safe movement of vehicular and other traffic (including pedestrians)”, in accordance with the provisions of Section 1(1) of the Road Traffic Regulation Act 1984 for one or more of the following reasons:

- (a) For avoiding danger to persons or other traffic using the road or any other road or for preventing the likelihood of any such danger arising.

☒
- (b) For preventing damage to the road or to any building on or near the road.

☐
- (c) For facilitating the passage on the road or any other road of any class of traffic (including pedestrians).

☒
- (d) For preventing the use of the road by vehicular traffic of a kind which, or its use by vehicular traffic in a manner which, is unsuitable having regard to the existing character of the road or adjoining property.

☐
- (e) For preserving the character of the road in a case where it is specifically suitable for use by persons on horseback or on foot.

☐
- (f) For preserving or improving amenities of the area through which the road runs.

☒
- (g) For any of the purposes specified in paragraphs (a) to (c) of subsection (1) of Section 87 of the Environment Act 1995 (air quality)

☐